
























































































































CAP CONTEXT INDICATORS – 2016 update





For all context indicators, factsheets providing information on definitions, methodologies and data sources are published under the following link:

<http://ec.europa.eu/agriculture/cap-indicators/context/2016/2016-context-indicators-fiches.pdf>

Indicators section	CMEF indicator	Document	Tables	Maps	Date of last update	
1. Socio-economic indicators	C.01	Population				12/2016
	C.02	Age structure				12/2016
	C.03	Territory				12/2016
	C.04	Population density				12/2016
	C.05	Employment rate				12/2016
	C.06	Self-employment rate				12/2016
	C.07	Unemployment rate				12/2016
	C.08	GDP per capita				03/2017
	C.09	Poverty rate				12/2016
	C.10	Structure of the economy				03/2017
	C.11	Structure of the employment				03/2017
	C.12	Labour productivity by economic sector				03/2017
2. Sectorial indicators	C.13	Employment by economic activity				12/2016
	C.14	Labour productivity in agriculture				12/2016
	C.15	Labour productivity in forestry				12/2016
	C.16	Labour productivity in the food industry				12/2016
	C.17	Agricultural holdings (farms)				12/2016
	C.18	Agricultural area				12/2016
	C.19	Agricultural area under organic farming				12/2016
	C.20	Irrigated land				12/2016
	C.21	Livestock units				12/2016
	C.22	Farm labour force				12/2016
	C.23	Age structure of farm managers				12/2016
	C.24	Agricultural training of farm managers				12/2016
	C.25	Agricultural factor income				12/2016
	C.26	Agricultural entrepreneurial income				12/2016
	C.27	Total factor productivity in agriculture				03/2017
	C.28	Gross fixed capital formation in agriculture				12/2016

	C.29	Forest and other wooded land (FOWL)				12/2016
	C.30	Tourism infrastructure				12/2016

3. Environment indicators	C.31	Land cover				12/2016
	C.32	Less favoured areas				12/2016
	C.33	Farming intensity				12/2016
	C.34	Natura 2000 area				12/2016
	C.35	Farmland birds index (FBI)				12/2016
	C.36	Conservation status of agricultural habitats				12/2016
	C.37	HNV farming				12/2016
	C.38	Protected forest				12/2016
	C.39	Water abstraction in agriculture				12/2016
	C.40	Water quality				03/2017
	C.41	Soil organic matter in arable land				12/2016
	C.42	Soil erosion by water				03/2017
	C.43	Production of renewable energy from agriculture and forestry				12/2016
	C.44	Energy use in agriculture, forestry and food industry				12/2016
C.45	Emissions from agriculture				12/2016	

- **Annexes:** 
- **Database:**
 - **Socio-economic indicators** 
 - **Sectorial indicators** 
 - **Environment indicators** 
- **Full text:** 